




Amis *de la*
Nature
FRANCE



www.amis-nature.org

2024 Edition



Guide to
accommodations in France

A word from the Chairman

Hello Friend,

You have in your hands over 100 years of social tourism accommodation proposals in France, as well as the addresses of our international sites.

These include houses, chalets, refuges of all sizes and campsites.

The accommodations are all different, but what they all have in common is the warm welcome offered by Friends of Nature. The organisation's volunteers make their homes available to you, your family and your friends for a small fee.

With very few exceptions, our facilities are located in places where you can discover nature – mountains, seas, lakes, forests and the countryside – through the activities we offer and our knowledge of our environment, which we will be delighted to share with you.

But Friends of Nature, an international movement with 400,000 members in 40 countries, is also about secularism, grassroots education, tolerance, humanism, solidarity, attachment to republican values and respect for others.

All our members take great care to protect nature and ensure it is known and respected. Whenever necessary, they are involved in actions to combat threats to the environment, biodiversity and quality of life.

So welcome to our sites, in France or elsewhere in the world, and maybe one day to our ranks, as one of our volunteers!

Les Amis de la Nature : For a different approach to leisure.

Cordial Berg Frei !

François Septier
National Chairman



LE QUAND MÊME



A chalet at the crossroads of Franche-Comté, Alsace and Lorraine, surrounded by fir trees and close to mountain lakes. Chalet open every weekend and during school holidays

Address : 3 km from Ballon d'Alsace: Plain de la Gentiane (altitude: 1060 metres), 90200 Lepuix-Gy

Location : Latitude : 47°48'07" N - Longitude : 6°50'55" E

Getting here : On D 466 between Ballon d'Alsace and Masevaux, on the border between Territoire de Belfort and Haut-Rhin

Public transport : Belfort train station 30 km away - Bus station: Lepuix-Gy 12 km away

Bookings : +33 (0)6 81 09 74 27 or amisnature90.reservations@gmail.com



LOU BE CO



The chalet is closed between mid-November and mid-March

Address : Hameau de Baud in Salins-les-Bains

Location : Latitude 46° 56' 3" - Longitude 5° 56' 16"

Getting here : Motorway A39, N83 and D472 to Salins-les-Bains, at Faubourg Pasteur take Route de Baud

Public transport : Mouchard train station 12 km away. Coach connection to Salins. Accessible by bike from the Mouchard train station via Voie des Salines.

Bookings : +33 (0)6 42 74 80 16 between 6 and 8 pm Monday to Friday contact.loubeco@amis-nature.org - https://www.amisnature-loubeco.fr



LE CHATENOIS



Pleasantly situated in the Est Dijonnais region, surrounded by nature. Rustic comfort, guaranteed peace and quiet, solar electricity, closed fireplace. Open from 1 March to 31 October.

Getting here : In Bèze, follow signs to Fontaine-Française, then leave the village, turn right towards Chevigny, then head to Noiron/Bèze about 2 km further on, take the forest road on the left, follow AN signposts

Location : Latitude 47° 28' 12" - Longitude 5° 17' 32"

Public transport : Dijon train station 28 km away. Bus in Bèze 2 km away

Bookings : amisdelanature.bgg@free.fr or 06 63 46 66 51



LES ADRETS



In the heart of Haut Jura Regional Nature Park. The chalet is close to the Massacre cross-country ski runs and the Darbella and Serra downhill ski runs

Address : Lieu dit Les Adrets, 650 La Combe-du-Lac, 39310 Lamoura

Location : Latitude : 46°24'01" N - Longitude : 5°58'44" E - Altitude : 1190 m

Getting here : From Saint-Claude: D25 towards Morez, chalet after Lamoura, turn left on the road in La Combe-du-Lac

Public transport : Train and bus stations in Saint-Claude 20 km away

Bookings : contact.adrets@gmail.com or +33 (0)6 77 32 88 16 (before 8 pm)



LES MÉLÈZES



Located in the town of Forbach, on a wooded site.

Address : Rue Joseph Ritter - 57600 Forbach

Location..... : Latitude : 49° 10' 53" N - Longitude : 6° 54' 24" E

Getting here : Via D 31

Public transport..... : Forbach train station 2 km away.

Bookings..... : an.melezes@gmail.com or +33 (0)6 83 64 70 22



LE MARIVAL



Situated at an altitude of 280 metres, on the slopes of the Moselle department in the heart of Lorraine Regional Nature Park, in Côtes de Moselle. Open from 15 April to 15 October by reservation only.

Address : 25 chemin des BEZANSONS - 57130 JUSSY

Location..... : Latitude : 49° 5' 53" N - Longitude : 6° 4' 51" E

Getting here : A31 motorway (Luxembourg-Nancy), exit 31, head for Verdun via RN 3. After passing through Rozérieulles, take D103Y; at the top, follow signs for "Centre Aéré" on D103Ybis.

Public transport..... : Metz-Ville train station then bus: Urban network line 5; stop in front of the train station, direction Jussy-Saint Ruffine, then at the terminus, walk 1 km

Bookings..... : metz-an@amis-nature.org or +33 (0)6 47 07 76 02



LE SCHAFBACH



In the Schafbach valley, in the Franco-German forest near the ponds.

Address : 90 rue des Fleurs - 57540 Petite Rosselle

Location..... : Latitude : 49° 12' 50" N - Longitude : 6° 50' 25" E

Getting here : Motorway exit Forbach Ouest, direction Petite Rosselle, towards Les Étangs

Public transport..... : Forbach train station 8 km away, bus in Petite Rosselle

Bookings..... : schmittserge9241@hotmail.fr or +33 (0)7 71 20 11 63
eliane.donger262@orange.fr or +33 (0)7 60 04 21 67



LE GLÜCK-AUF



Located in the heart of the forest near Forbach.

Getting here by road : Via D32, between Stiring-Wendel and Spicheren

Other means of access... : On foot, going past the SPA shelter and along the path towards Spicheren.

Location..... : Latitude : 49°11'42" - Longitude 6°56'16"

Public transport..... : Forbach train station 8 km away, bus in Stiring Wendel

Bookings..... : anstiring@gmail.com or +33 (0)7 68 04 32 44 (6-8 pm).



BRIGNOUD



In the Sept Laux massif near Col du Lautaret, in the Belledonne mountain range, the chalet is closed from 1 November to the start of the February school holidays.

Address : Lieu dit Les Comptes - 38190 Les Adrets

Location : Latitude : 45° 15' 33" N - Longitude : 5° 58' 5" E

Getting here : From Froges: take the road towards Les Adrets-Les 7 Laux. Cross through Les Adrets. On leaving the hamlet of Villard-Château, turn right towards Prabert-Uriage. After the Le Miel de nos Montagnes honey factory, turn right towards Les Comptes, the hamlet where the Amis de la Nature refuge is located

Bookings : amisnaturebrignoud38@gmail.com or +33 (0)6 62 22 05 55
<https://amisdelanaturebrignoud.jimdofree.com/>



REFUGE DU MARAIS



"The little house on the prairie" is how you might describe the Marais des Seiglières refuge at 1130 metres. It's a rustic house nestled in the forest below Chamrousse, above the spa town of Uriage. Open from 1 May to 15 October.

Address : Lieu dit Les Seiglières, 38410 Saint-Martin-d'Uriage

Getting here : Via D111, from Uriage on the road to Chamrousse, Les Seiglières - Forest road to the right of Hôtel des Seiglières

Public transport : Grenoble train station 25 km away
 Bus station: 25 km away, bus from Chamrousse

Bookings : +33 (0)4 76 09 02 99 / +33 (0)6 30 59 92 53
 or +33 (0)4 76 09 69 62 (leave a message) / +33 (0)6 08 54 72 78
 or <http://lesamisdelanaturegrenoble.e-monsite.com/>



SAINT-JEAN-DE-NIOST



This campsite is located on the banks of the Ain river. 10 km from the medieval town of Pérouges and 35 minutes from Lyon's UNESCO-listed historic centre.

Campsite open from 1 May to mid-September.

Address : Chemin de Fauchoux, 01800 Saint-Jean-de-Niost

Location : Latitude : 45° 50' 11" - Longitude : 5° 13' 44"

Getting here : A42 exit 7, Meximieux Pérouges (campsite 5 minutes from the exit)

Bookings : <http://www.camping-ain-lariviere.fr>
 contact@camping-la-riviere.fr or +33 (0)7 69 51 05 06



CMACLIE



Situated at an altitude of 1,500 m in the Chablais massif, in an exceptional setting. Close to GR5. In winter, this chalet is only accessible on foot, skis or snowshoes from the village of Vacheresse, 10 km away. No 220v electricity, just solar panels.

Address : Ubine mountain pasture, near 74360 Vacheresse

Location : Latitude : 46°18'24" N - Longitude : 6°44'36" E

Getting here : From Thonon, take N202 to Bioge, then D22 to Vacheresse, then the local road to Ubine (accessible by car from May to September)

Public transport : Thonon train station,
 SAT or FROSSARD Thonon Châtel bus to Vacheresse 11 km away

Bookings : Exclusively at <http://www.anthonon.fr>



LE COQUIBUS



Situated in the heart of Gâtinais Regional Nature Park, this 18th-century forest house is open to all – hikers, climbers and families – with respect for nature and biodiversity.

Location..... : 48° 25' 1.9625" N - 2° 29' 3.0948" E

Getting here : From Milly-la-Forêt, go to the Gorge crossroad car park in Véron or Chemin de Milly in Coquibus, then continue 1 km after the ONF barrier

Public transport..... : RER D, Maise train station 6 km away, bus 4342

Bookings..... : +33 (0)6 26 54 32 58 - reservations.coquibus@gmail.com

Website : <https://amisnature-horizons.org>



L'ERMITAGE



In the heart of Pays de Caux, between Rouen and Dieppe and 30 km from the beaches

Address : Rue des Amis de la Nature, 76890 Val-de-Saâne

Location..... : Latitude 49° 41' 34" N - Longitude 0° 57' 31" E

Getting here : From Rouen, via N27 direction Dieppe, or Rouen-Dieppe A151 motorway, exit Val-de-Saâne

Public transport..... : Auffay train station 10 km away

Bookings..... : utanrouen@gmail.com or +33 (0)2 35 98 15 48

Website : <http://anrouen.unblog.fr>



NORMANDY

VAUCOTTES



On the Normandy coast, 2 km from the Vaucottes beach, nestled between Fécamp and Etretat. Open from 1 March to 15 November by reservation.

Address : 632, Chemin de la Vallée 76111 Vattetot-sur-Mer

Location..... : Latitude 49°43'25" N - Longitude 0°17'47" E

Getting here : Via D 211

Public transport..... : train station and bus station in Fécamp (14 km away)

Bookings..... : fecamp@amis-nature.org or +33 (0)2 35 20 72 16 or +33 (0)6 27 59 30 11



AIX-EN-PROVENCE



Located in the city centre, this facility is open all year round by reservation

Address : 27, avenue J. Fontenaille Pont de Béraud - 13100 Aix-en-Provence

Location..... : Latitude : 43.5337749 - Longitude : 5.4616384

Getting here : Premises and cottage under the Pont de Béraud town hall annex

Public transport..... : Aix-ville SNCF station 2 km away, Aix TGV shuttle bus to the bus station 2 km away.

Line 6 - Direction Les trois bons dieux - Stop: Fontenaille.

Bookings..... : aixenprovence.utan@gmail.com or +33 (0)7 85 11 38 43

Website : <https://aixenprovence.utan.fr>



SOUTH

LA MARTINIÈRE



Come and discover the Deux-Sèvres department. Our cottage is located in the Gâtine Poitevine countryside at the gateway to Marais Poitevin. Small medieval town. Guests can stay in a 10-person dormitory, on a campsite or in a camper van

Location.....: Latitude 46 33' 20" N - Longitude 0 25' 48" O

Getting here: From Secondigny towards Champdeniers, via D748, at the Le Belyvédère crossroads, turn right towards Le Retail then take the 1st left and follow the AN signs. From Champdeniers towards Secondigny via D748, at the Chêne Casse-tête crossroads, turn left towards Pamplie and follow the signs.

Public transport.....: Niort train station 35 km away, coach stop in Secondigny.

Bookings.....: +33 (0)7 49 13 09 42 or by post – courrier Amis de la Nature Niort Maisons des Associations, 12, rue Joseph Cugnot 79000 Niort.



CAMPING LES AMIS DE LA NATURE DE POHR-ER-STER



2* campsite with 97 pitches with a surface area of 90 m² each on the seafront.

Open from 22 June to 8 September.

Address.....: Route de la Noë Malade - 44420 Piriac

Location.....: Latitude : 47° 23' 19" N - Longitude : 2° 31' 20" E

Getting here: Via Saint-Nazaire, Guérande, Piriac, then Port-au-Loup

Public transport.....: La Baule-Les-Pins train station 12 km away. Bus station:

Piriac 2.5 km away. Pays de la Loire coach: https://lila.paysdelaloire.fr/jcms/lignes-lila-fr-dev_5019

Bookings.....: <https://campinglesamisdelanaturepiriac.fr>
Nelly LEGOUX - Tél.: +33 (0)6 87 02 15 45



GÎTE DE PRÉFAILLES



On the seafront, a cottage open all year round by reservation.

Address.....: 36, rue du Port aux Goths - 44770 Préfaillles

Location.....: Latitude : 47° 7' 25" N - Longitude : 2° 11' 48" E

Getting here: From Préfaillles,
take the coastal road south to the end of the dead-end road

Public transport.....: Pornic train station 12 km away, Saint-Nazaire train station 25 km away
Bus: <https://aleop.paysdelaloire.fr> from Nantes, Saint-Nazaire and Pornic

Bookings.....: resa.utan44prefaillles@orange.fr or +33 (0)6 42 65 65 42



CAMPING DE PRÉFAILLES



On the seafront, a campsite with 63 pitches, all with electricity and independent sanitary facilities. Open from 1 June to 15 September

Address.....: 36, rue du Port aux Goths - 44770 Préfaillles

Location.....: Latitude : 47° 7' 25" N - Longitude : 2° 11' 48" E

Getting here: From Préfaillles, take the coastal road south to the end of the dead-end road

Public transport.....: Pornic train station 12 km away, Saint-Nazaire train station 25 km away
Bus: <https://aleop.paysdelaloire.fr> from Nantes, Saint-Nazaire and Pornic



LARRIBERE



Cottage and natural camping area ideally located at 1000 metres at the foot of the Hautes Pyrénées in the Louron valley between Bagnères-de-Luchon and Saint-Lary-Soulan. Situated outside the village beside a stream with an extraordinary view of the high peaks.

Location.....: Latitude 42°49'1" Longitude 0°24'30"

Getting here.....: Lannemezan D618 Arreau Avajan D25 Adervielle

Public transport.....: Train in Lannemezan - Bus in Arreau - Seasonal shuttles in Adervielle

Bookings.....: +33 (0)6 34 93 77 46 and anlribere@gmail.com
<https://www.amisdelanature-adervielle.fr>



MIRELOUP



In the Breton countryside, 20 km from the sea (Côte d'Emeraude). Open from March to mid-November. Reservation required.

Address.....: Chemin des Amis de la nature Mireloup 35540 Le Tronchet

Location.....: Latitude : 48°30'1.4" N - Longitude : 1°51'27" O

Getting here.....: From Rennes to Saint-Malo, Miniac-Morvan exit. After Le Tronchet: hamlet of Le Rocher and Villegate, then Mireloup. Follow the UTAN signs.

Public transport.....: Miniac Morvan (6 km), Dol-de-Bretagne (TER and TGV) (12 km), Combourg (15 km) train stations
 Dol-de-Bretagne (12 km), Saint-Malo (23 km) bus stations

Bookings.....: sd.condette@orange.fr or +33 (0)6 27 81 89 79



BEAUMONT



In the heart of Brittany, Saint-Laurent-sur-Oust, between Rennes and Vannes, is ideally located for discovering a multitude of places and activities in the surrounding area. Moreover, it's only three quarters of an hour from the sea. The house is set in a quiet location by the water.

Getting here.....: From Redon, take D764 towards Ploërmel as far as Saint-Congard, cross the Oust river and take D147.

Location.....: Latitude 47° 47' 14" N - Longitude 2° 19' 00" O

Public transport.....: Redon train station

Bus: From Vannes to Ploërmel, stop in Malestroit 8 km away

Bookings.....: ancoueron@gmail.com for further information, an-coueron.over-blog.com or +33 (0)6 30 76 39 26



LE LOGUY



Centre located in southern Brittany, in the Morbihan department, 150 metres from the sea. Open from 1 April to 31 October. Off-season: on request

Address.....: 118, allée de la Tour de l'Île, 56130 Pénestin

Location.....: Latitude : 47° 29' 31" N - Longitude : 2° 29' 48" O

Getting here.....: From the town of Pénestin, head towards Haut-Pénestin, then follow the coastal road

Public transport.....: La Baule-les-Pins train station 30 km away, then coach:
<https://www.destineo.fr> or shared taxi to Pénestin

Bookings.....: Pierrette MARIOT 17 Impasse du chêne des Marais
 44 250 Saint-Brévin-les-Pins - +33 (0)2 28 53 92 15



LA BEUILLE



Address : 3, La Beuille, Lépange - 88360 Rupt sur Moselle
 Location : Latitude 47°57'25" N - Longitude 6°36'34" E
 Getting here : In Remiremont, head towards Mulhouse for 7 km, then turn right at Lépange.
 Public transport : Remiremont train station 10 km away
 Bus station: Remiremont 10 km away
 Bookings : christiane.chat@orange.fr or +33 (0)6 77 40 67 83
 Further information: <http://www.amisnaturesremiremont.org>



LE HANGOCHET



Address : 20 km from Saint Dié, La grande Goutte 88230 Plainfaing
 Location : Latitude 48° 10' 30" N - Longitude 7° 02' 08" E
 Getting here : N415 from Saint Dié, on the way up Col du Bonhomme
 Public transport : Saint Dié train station 20 km away
 Bookings : michelinecombeau@sfr.fr or +33 (0)6 19 54 28 24



LA FEUILLEE NOUVELLE



Closed in January and February - ALTITUDE 600 METRES
 Address : "La Feuillée Nouvelle" - 88340 Val-d'Ajol
 Location : Latitude 47° 56' 09" N - Longitude 6° 28' 39" E
 Getting here : 3 km from Plombières, take D20 towards Val-d'Ajol
 Public transport : Remiremont train station 15 km away.
 Remiremont bus station, bus stops in Plombières and Val-d'Ajol
 Bookings : Suzanne Calot Tél. +33 (0)3 29 66 53 92



Key

Number of beds	Biking	Pets allowed	Water activities	Spa	Snowshoeing
FRM access	Nearby heritage sites	Campsite	Climbing	Skiing	Kayaking
Hiking	Fishing	Holiday vouchers	Horse riding	Paragliding	

LE CORSAIRE



Situated in a tourist area just above Lac de Gérardmer, this cottage is perfect for making the most of the Vosges mountains. A young and dynamic team will welcome you to a chalet that retained its rustic charm.

Address: 71, chemin de la Croix des Oiseaux - 88400 Gérardmer

Location: Latitude 48° 04' 09" N - Longitude 6° 49' 43" E

Getting here: N417, 1 km from Gérardmer

Public transport: Remiremont train station 25 km away
Coaches from Remiremont to Gérardmer
Le bout du Lac stop <http://www.livo-vosges.fr/>

Bookings: +33 (0)3 29 63 10 90 or soglath@orange.fr or +33 (0)6 13 55 16 98



GÎTE DU BOUZEY



Near Épinal, on a peninsula in the centre of the Bouzey lake/reservoir (150 ha), at an altitude of 400 metres. Open: July and August, and on request in May, June and September

Address: 1007, Chemin d'Ambafosse - 88390 Chaumousey

Location: Latitude 48°09'43" N - Longitude 06°21'19" E

Getting here: Épinal, then D460 towards Girancourt. At the Sanchey exit (between the dam on the left and the canal on the right), follow the signs for "Ecole de Voile" and "Amis de la Nature" along the lake.

Public transport: Épinal train station 12 km away. Bus to the Chaumousey church, then 3 km walk.

Bookings: +33 (0)6 80 06 56 58 or +33 (0)3 29 66 89 62
Alternatively +33 (0)6 81 06 29 37 or +33 (0)6 77 31 99 51



CAMPING DU BOUZEY



Open from 1 May to 31 October, with 220v electricity, hot showers for a fee.

Address: 1007, Chemin d'Ambafosse - 88390 Chaumousey

Location: Latitude 48°09'43" N - Longitude 06°21'19" E

Getting here: Épinal, then D460 towards Girancourt. At the Sanchey exit (between the dam on the left and the canal on the right), follow the signs for "Ecole de Voile" and "Amis de la Nature" along the lake.

Public transport: Épinal train station 12 km away. Bus to the Chaumousey church, then 3 km walk.

Bookings: +33 (0)6 80 06 56 58 or +33 (0)3 29 66 89 62
Alternatively +33 (0)6 81 06 29 37 or +33 (0)6 77 31 99 51



LES FONDS DE MONVAUX



Open from early March to late November

Address: 54230 Maron

Getting here: From N4 Toul - Nancy, take D909 towards Villers-le-Sec, Neuves Maisons

Public transport: Toul train station 15 km away

Bookings: amisdelanature54@gmail.com or +33 (0)6 61 13 85 81



LA CHAUME DES VEUX



The chalet is located in the Vosges mountains, at an altitude of 980 metres. Its exceptional location and nicely exposed terrace offer all guests a pleasant and well-appreciated stay, as well as a wide range of leisure activities.


Address : 3 La Chaume des Veaux - 67140 Le Hohwald

Location : Latitude : 48° 23' 32" - Longitude : 7° 16' 50"

Getting here : - Via A35 (Strasbourg-Colmar) exit 13, towards Andlau, Le Hohwald, Col du Kreuzweg
 - Or via A35 (Colmar-Strasbourg) exit 17, Châteinois, Villé (D424), Breitenbach (D425), Col du Kreuzweg
 - Or via Schirmeck, Fouday (D57), Col de la Charbonnière, Col du Kreuzweg.

Public transport : Barr train station 20 km away

Bookings : resa@chaumedesveaux.org - Tél. : +33 (0)3 88 69 36 16 or +33 (0)7 56 20 36 98



LE GRUCKERT



Situated in the middle of a forest, at an altitude of 580 metres, in the Vosges Moyennes mountains, 45 km south-west of Strasbourg, between Andlau and Val de Villé.

Address : 67140 Reichsfeld

Location : Latitude 48° 22' 30" - Longitude 7° 22' 26"

Getting here : Follow the signs from the village church in Reichsfeld.
 Also accessible on foot via GR5

Public transport : Barr (11 km) or Eichhoffen (7 km) train station.

Bookings : reservation@amis-nature-strasbourg.net



STURZELBRONN



Situated in the centre of Vosges du Nord Nature Park, this chalet is open all year round by reservation. On-site: private car park, shaded green area, pétanque area, electric car charging point 200 m away.

Address : 3, rue du Muhlenbach - 57230 Sturzelbronn

Location : Latitude 49° 03' 25" - Longitude 7° 35' 18"

Getting here : Between Wissembourg and Bitche on D35, 14 km from Bitche

Public transport : Bitche train station 14 km away

Bookings : alfred.schaechtele@outlook.fr or +33 (0)7 66 14 13 54



MUCKENBACH



At an altitude of 680 metres, on the heights of the village of Grendelbruch in Muckenbach-Oberhof

Address : 67130 Grendelbruch

Location : Latitude : 48° 29' 14" - Longitude : 7° 17' 31"

Getting here : N 1420, 20 km from Molsheim, then Grendelbruch.
 From Grendelbruch, follow the signs.

Public transport : Russ (8 km) and Heiligenberg (10 km) train stations.

Bookings : reservation.anb@free.fr or +33 (0)6 59 24 65 09



CHALET LOISIRS



If you'd like to visit Strasbourg, the capital of Europe, our Chalet Loisirs is available on request from April to November.

Address : 19, rue Pierre de Coubertin - 67000 Strasbourg

Location : Latitude : 48° 36' 00" - Longitude : 7° 46' 26"

Getting here : By car, on foot or by bike: the chalet is on Ile du Wacken, opposite the European Parliament, next to Stade de l'III

Public transport : Strasbourg train station 4 km away. Tram line E

Bookings : marieclaire.beyhurst@sfr.fr or +33 (0)7 66 10 08 23



LA PERHEUX



The chalet is situated at an altitude of 700 metres in the Vosges mountains, in the heart of the Bruche valley. Open from April to November

Address : 67130 Solbach

Location : Latitude : 48° 26' 01" - Longitude : 07° 12' 46"

Getting here : Head for Col de la Perheux, 2 km from Champ du Feu

Public transport : Rothau train station 6 km away. Bus in Rothau

Bookings : jmacker@sfr.fr or +33 (0)6 73 72 07 53



FRÉCONRUPT



The chalet is situated at an altitude of 680 metres in the Vosges mountains, near Schirmeck.

Address : 33, rue Principale 67130 Fréconrupt

Location : Latitude : 48° 28' 20" - Longitude : 7° 10' 45"

Getting here : N 1420 to Schirmeck, then D126 to Fréconrupt.

Public transport : Schirmeck train station 4 km away

Bookings : sttz@neuf.fr or +33 (0)6 73 16 47 61



LE LAC NOIR



Situated in the Vosges mountains, at an altitude of 975 metres, 200 metres from Lac Noir, 7 km from Orbey.

Open every weekend and during school holidays.

Open weekdays, except during school holidays, for groups of 15 or more.

Address : 295 Lac Noir - 68370 Orbey

Location : Latitude : 48°06'36" N - Longitude : 7°06'10" E

Getting here : Head for Lac Noir, on D48 200 metres from the lake

Bookings : orbey@amis-nature.org or +33 (0)6.08.76.55.75 (between 7 and 9 pm)
<https://www.amisnature-val-orbey.fr>



HAUT-RHIN

LE TREH



Situated in the Vosges mountains, in Les Ballons Regional Park, near Markstein (altitude 1110 m), open at weekends and during school holidays.

Address : Route de Markstein, lieu-dit le Treh - 68470 Fellingring

Location : Latitude : 47° 55' 30" N - Longitude : 7° 00' 22.8" E

Getting here : Road from Wildenstein or Guebwiller to Markstein, then Treh D430
On foot from Wesserling, Fellingring or Kruth (2-hour walk)

Public transport : Kruth train station, 6-km walk

Bookings : reservationANMTreh@gmail.com or +33 (0)7 69 40 07 41



LE CHALET DE BOURBACH-LE-BAS



In the countryside near Masevaux, at an altitude of 400 metres.

Address : Route de Rammersmatt - 68190 Bourbach-le-Bas

Location : Latitude : 47° 46' 56.05" N - Longitude : 7° 3' 30.14"

Getting here : D36 in the village of Bourbach, towards Rammersmatt

Public transport : Mulhouse train station: 35 km away

Bookings : +33 (0)6 60 86 61 60 or +33 (0)3 89 82 58 54



CAMPING DE LUTTENBACH



3-star campsite located on the banks of a river in a green park, which formerly belonged to Baron de Coubertin.

Address : 4, rue du Château - 68140 Luttenbach

Location : Latitude : 48°01'50" N - Longitude : 7°06'49" E

Getting here : D10 between Colmar and St Dié, in the centre of the village of Luttenbach

Public transport : Luttenbach train station: 500 m away

Bookings : +33 (0)3 89 77 38 60

LES FALÈRES



Situated in the Grand Ventron massif (Vosges) at an altitude of 790 metres, this chalet is run by Les Amis de la Nature in Richwiller.

Address : 28, chemin du Rupt du Moulin - 88310 Ventron

Location : Latitude : 47° 56' 45" - Longitude : 6° 53' 11"

Getting here : Via D43

Public transport : Remiremont train station 30 km away, Mulhouse train station 50 km away
Bus station: Cornimont or Kruth 10 km away

Bookings : +33 (0)6 43 79 20 85 or reservation.falères@sfr.fr



LE SCHNEPFENRIED



Situated opposite one of the most beautiful sites in the Hautes-Vosges, in the middle of Parc des Ballons des Vosges, at an altitude of 1050 metres. Open weekends and school holidays

Address : 5, chemin des Amis de la Nature - 68380 Sondernach

Location : Latitude : 47° 59' 13" - Longitude : 7° 2' 54"

Getting here : D10 from Munster to Sondernach or, in summer, via D430, Route des Crêtes

Public transport : Metzeral train station. (COLMAR - METZERAL line) 8 km away.
Access on foot, along signposted footpaths: either from METZERAL or from SONDERNACH (approx. 90 minutes), or via Route des Crêtes.
Munster bus station 15 km away

Bookings : reservationrefuge@an-colmar.asso.fr or +33 (0)6 49 04 67 42



ROTHENBRUNNEN



A rustic, welcoming chalet with panoramic views of the Vosges mountains at an altitude of 1200 metres. Open weekends and school holidays.

Address : 68380 Sondernach

Location : Latitude : 47°58'49" N - Longitude 7°7'19" E

Getting here : Summer: D417 Wintzenheim - La Forge "Nouvelle Auberge" then D43 Soultzbach-Les-Bains, Wasserbourg then paved forest road to Col du Rotenbrunnen

Winter: D417 Wintzenheim, Munster, Luttenbach, Breitenbach, Metzeral, Sondernach then Landersen to the Rotenbrunnen farm

Public transport : Munster train station

Bookings : reservation@refuge-rothenbrunnen.fr or +33 (0)3 89 48 00 36 before 8:30 pm



LE HAUT-MAHREL



Situated in the Vosges mountains, in Les Ballons Regional Park, at an altitude of 640 metres, at the foot of Col de Bussang.

Address : Rue du printemps - 68121 Urbes

Location : Latitude 47° 53' 11" N - Longitude 6° 55' 4" E

Getting here : N66

Public transport : Wesserling train station 6 km away

Bus: Urbès 3 km away

Bookings : Sabrina Steiner or +33 (0)6 99 58 87 67



LES JONQUILLES



Situated in the Hohneck massif, at an altitude of 900 metres, this chalet is run by Les Amis de la Nature in Metzeral.

Address : Route du Gaschney - Altmatt, 68380 Muhlbach

Location : Latitude : 48° 1' 53" - Longitude : 7° 3' 26"

Getting here : D310, route du Gaschney

Public transport : Muhlbach train station 7 km away

Bookings : roland.oberlin@gmail.com or +33 (0)6 77 87 74 89



RITZENTHAL



On the edge of a forest and Alsace vineyards, at an altitude of 400 metres, open all year round by reservation.

Address: 68570 Wintzfelden

Getting here: N83, between the Rouffach and Guebwiller exits, Westhalten exit, D40, in Vallée Noble

Public transport: Rouffach (13 km) and Colmar (25 km) train stations

Bookings: reservation.ritzenthal@outlook.fr or +33 (0)6 77 88 98 27



LE HAYCOT



Located on GR5, at an altitude of 1070 metres. Very quiet location with superb views of the Vosges mountains.

Address: On GR5 near the Grand Brézouar car park

Location: Latitude : 48°11'36" - Longitude : 7°08'47" Est

Getting here: From St-Dié-des-Vosges via Col du Bonhomme towards Col des Bagenelles. Colmar via the village of Le Bonhomme towards Col des Bagenelles. Strasbourg via Sélestat then Ste-Marie-aux-Mines towards Col des Bagenelles. From Col des Bagenelles, access via a forest road for 3.5 km (not cleared of snow in winter)

Public transport: Ste-Marie-aux-Mines train station 12 km away - Bus station: Le Bonhomme 6 km away

Bookings: smm@amis-nature.org or +33 (0)3 89 47 21 73



Doesn't accept guests during the construction period

LA BIRGMATT



On "Route de la carpe frite", in the Alsatian Jura, the refuge is situated at an altitude of 700 metres.

You'll love this genuine haven of peace set in lush greenery.

Address: Hameau de la Birgmatt, rue de la Birgmatt 68480 LIGSDORF

Location: Latitude : 47°27'29.41 N - Longitude : 7°18'35.20 E

Getting here: Follow the signs from Ligsdorf towards the hamlet of Birgmatt

Public transport: Saint-Louis train station 35 km away - Connection to Ferrette

Bookings: reservation.birgmatt@gmail.com - Tél : +33 (0)6 45 17 70 78

Information: +33 (0)6 10 74 49 69



MOLKENRAIN



Near Le Vieil-Armand, at an altitude of 1125 metres. Open continuously from 15 June to 15 September. Outside this period, open every weekend and public holiday.

Address: 68700 Uffholtz

Location: Latitude : 47° 51' 06" - Longitude : 7° 8' 3"

Getting here: From Cernay, take the Herrenfluh pass, then after 200 metres, turn left.

On foot from Thann (2 1/2 hours): red rectangle marker

On foot from Cernay (2 hours): red rectangle marker with white stripes

Public transport: Thann train station 12 km away - Bus: Thann 12 km away

Bookings: Fernand on +33 (0)6 69 19 93 73 - contact@refuge-molkenrain.fr
<http://www.refuge-molkenrain.fr/>






LES AMIS DE LA NATURE FRANCE FOUNDATION

Mundo M
47, avenue Pasteur
93100 Montreuil
01 46 27 53 56



contact@amis-nature.org
www.amis-nature.org

 Associations with accommodations

BAS-RHIN ET HAUT-RHIN



*For a different
approach to leisure*

LES AMIS DE LA NATURE IN EUROPE
AND AROUND THE WORLD
<https://www.nf-int.org/fr>

